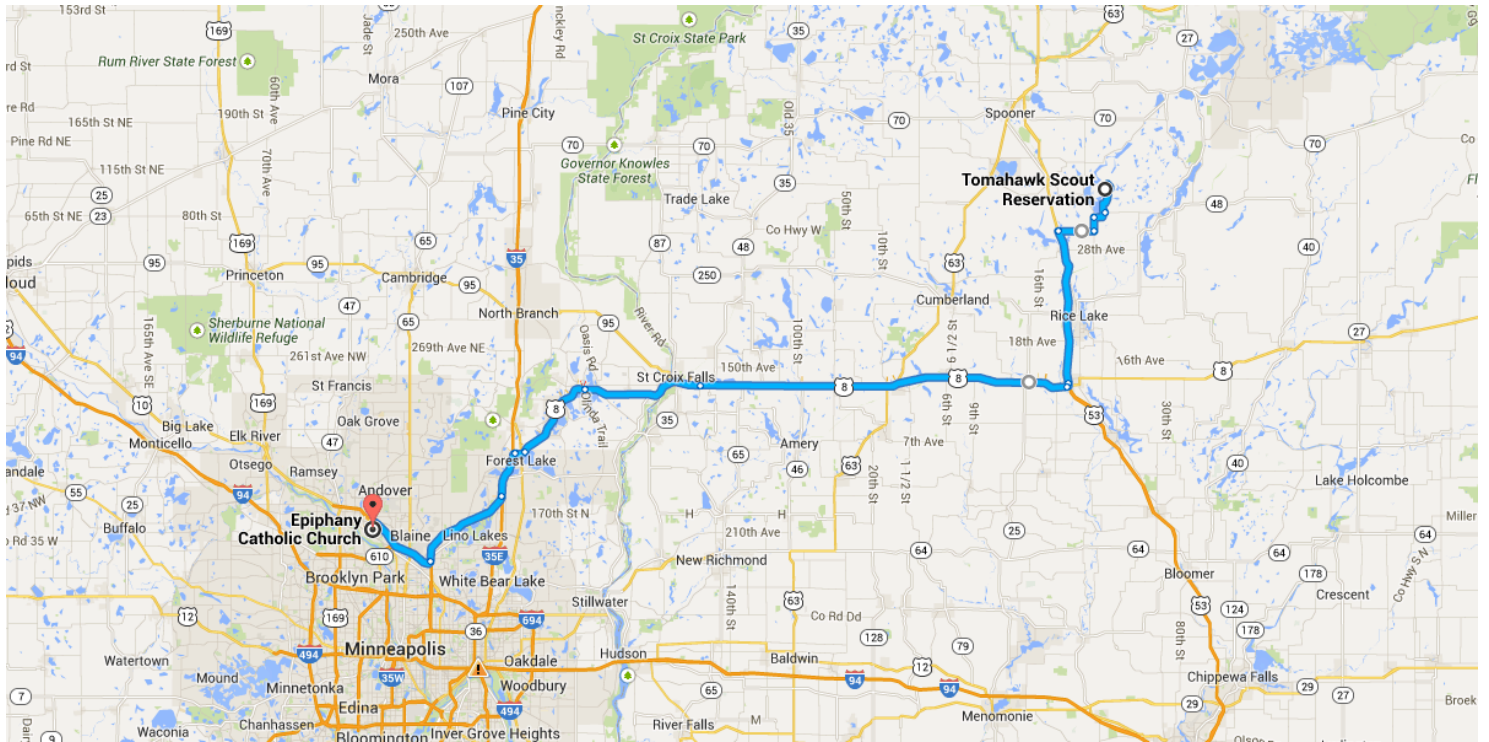


### Directions from Tomahawk Scout Reservation to Epiphany Catholic Church



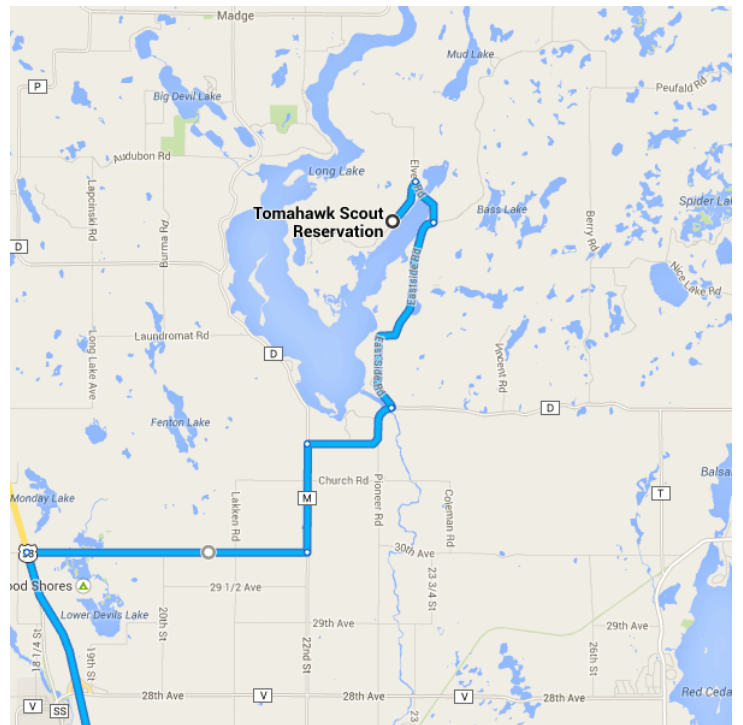
## ○ Tomahawk Scout Reservation

N1910 Scout Road, Scout Rd, Birchwood, WI 54817

Take **Eastside Rd** and **30th Ave** to **US-53 S**

11.2 mi / 26 min














- ↑ 1. Head northeast on Scout Rd toward Elver Rd  
0.7 mi
- ↗ 2. Sharp right onto Elver Rd  
0.7 mi
- ↘ 3. Turn right onto Eastside Rd  
3.0 mi
- ↘ 4. Turn right onto County Rd D  
1.5 mi
- ↖ 5. Turn left onto County Hwy M  
1.5 mi
- ↘ 6. Turn right onto 30th Ave  
3.9 mi



Continue on **US-53 S**. Take **US-8 W**, **Lake**




Bldv and I-35W S to Hanson Blvd NW in Coon Rapids. Take the Hanson Blvd exit from US-10 W

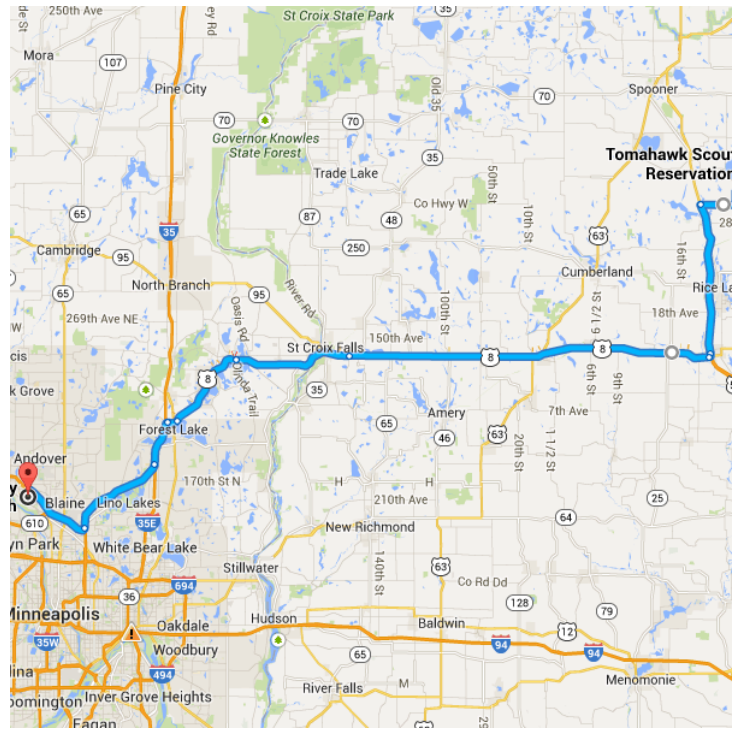
107 mi / 1 h 56 min

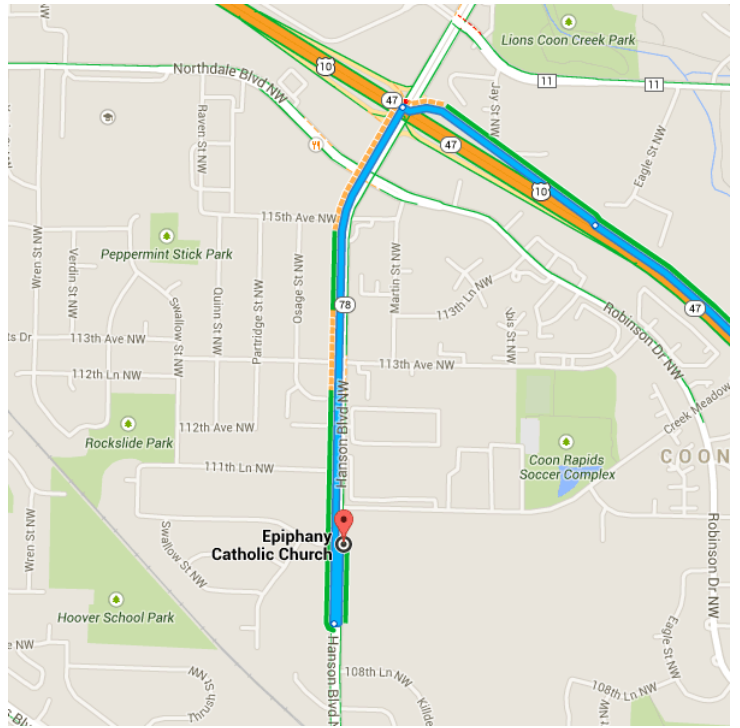
-  7. Turn **left** onto **US-53 S**  
16.9 mi
-  8. Take exit **135** toward **Barron**  
0.5 mi
-  9. Merge onto **US-8 W/13th Ave**  
 Continue to follow US-8 W  
40.3 mi
-  10. At the traffic circle, continue straight onto **US-8 W/WI-35 S/W 130th Ave**  
 Continue to follow US-8 W  
 Entering Minnesota  
13.5 mi
-  11. Continue onto **Lake Blvd**  
10.3 mi
-  12. Continue onto **US-8 W**  
1.2 mi
-  13. Merge onto **I-35 S** via the ramp to **MN-2/Forest Lake**  
5.2 mi
-  14. Keep **right** to continue on **I-35W S**, follow signs for **Minneapolis**  
11.3 mi
-  15. Take exit **30** to merge onto **US-10 W**  
7.7 mi
-  16. Take the **Hanson Blvd** exit toward **State Highway 78**  
0.4 mi

Drive to Hanson Blvd NW

1.1 mi / 3 min

-  17. Turn **left** onto **Hanson Blvd NW**  
0.9 mi
-  18. Make a **U-turn**  
 Destination will be on the right  
0.1 mi





## 📍 Epiphany Catholic Church

11001 Hanson Blvd NW, Coon Rapids, MN 55433

These directions are for planning purposes only. You may find that construction projects, traffic, weather, or other events may cause conditions to differ from the map results, and you should plan your route accordingly. You must obey all signs or notices regarding your route.

Map data ©2014 Google